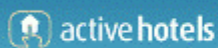


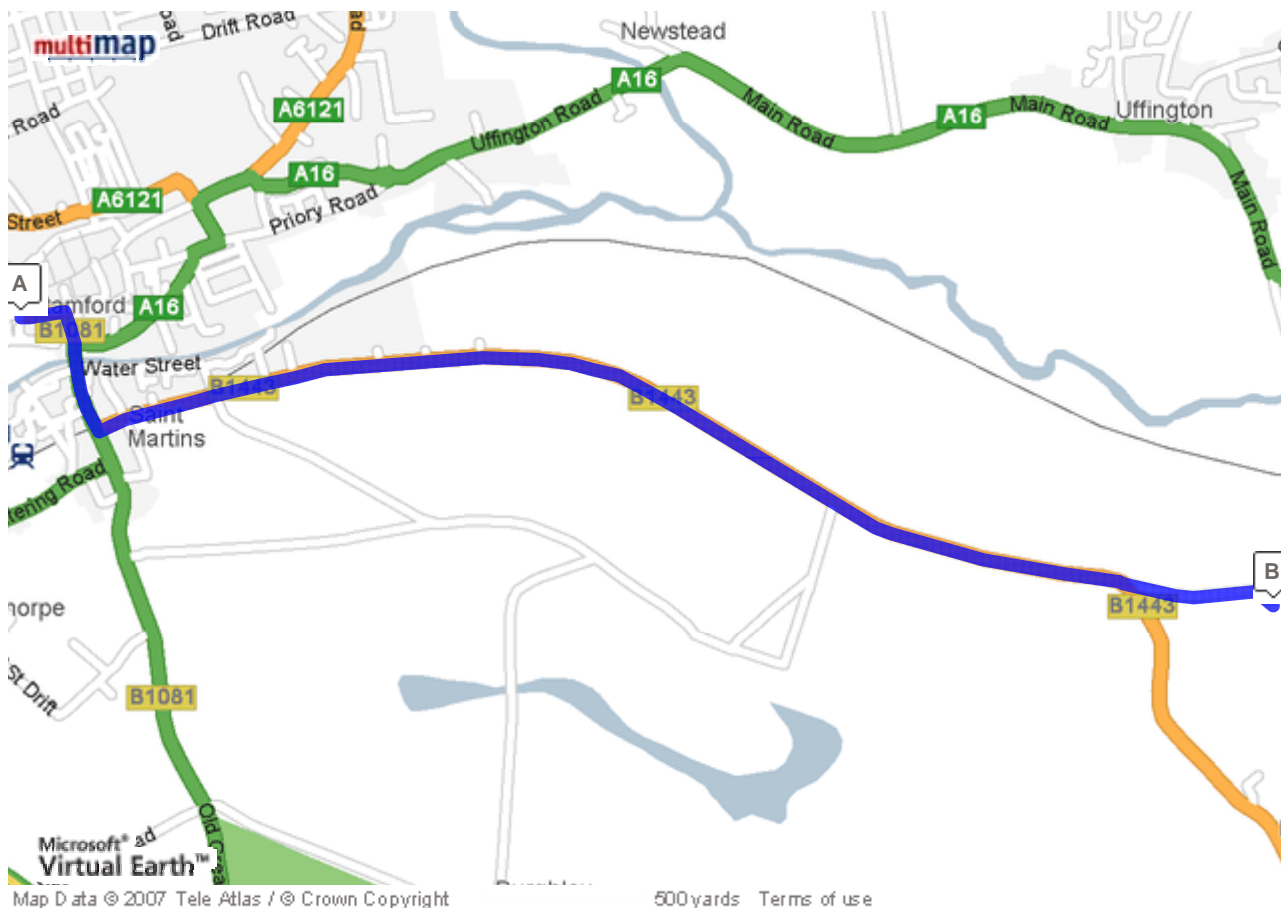


from Microsoft® Live Search



CLICK HERE to save up to 75% on reservations in over 52,000 hotels worldwide

### Route from Stamford to PE9 3HW



#### Nearest transport links to A

Tube:

Railway: Stamford (0.25mi, 0.40km)

#### Nearest transport links to B

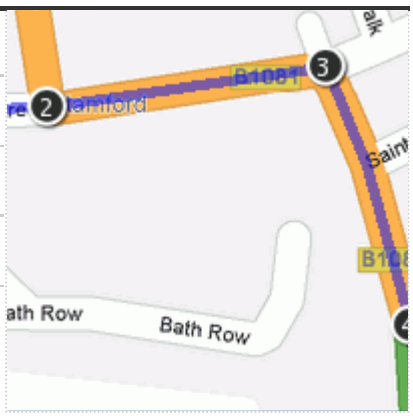
Tube:


Railway: Stamford (2.27mi, 3.65km)

Distance: **2.54 miles**, about **7 minutes**

**A Stamford**

- 1  Depart on **Castle Street** <0.1 miles
- 2  Continue onto **Saint Mary's Street** **B1081** 0.1 miles
- 3  Turn right onto **Saint Mary's Hill** **B1081** 0.1 miles
- 4  Bear right onto **High Street Saint Martin's** **A16** 0.2 miles



- 5  Turn left onto **Barnack Road** **B1443** 1.9 miles
- 6  Turn left
- B** Arrive at your destination



 **CLICK HERE** to save up to **75%** on reservations in over **52,000 hotels worldwide**

We hope that you find these travel directions helpful and easy to use. Please note, however, that the directions should be used as a guide only, and you should always drive in accordance with national rules, regulations, and highway codes. These directions may not take into consideration issues such as: road closures, direction of traffic, one-way systems, emergency access roads, height regulations, road conditions, turn restrictions and optimal routing. No representation is made or warranty given as to the content or usability of the directions or their appropriateness for any particular journey or vehicle. Multimaps and its suppliers assume no responsibility for any loss, damage, or delay howsoever resulting from use of these directions. If you do find an error or omission, please let us know so we can correct the error or omission and improve our service.